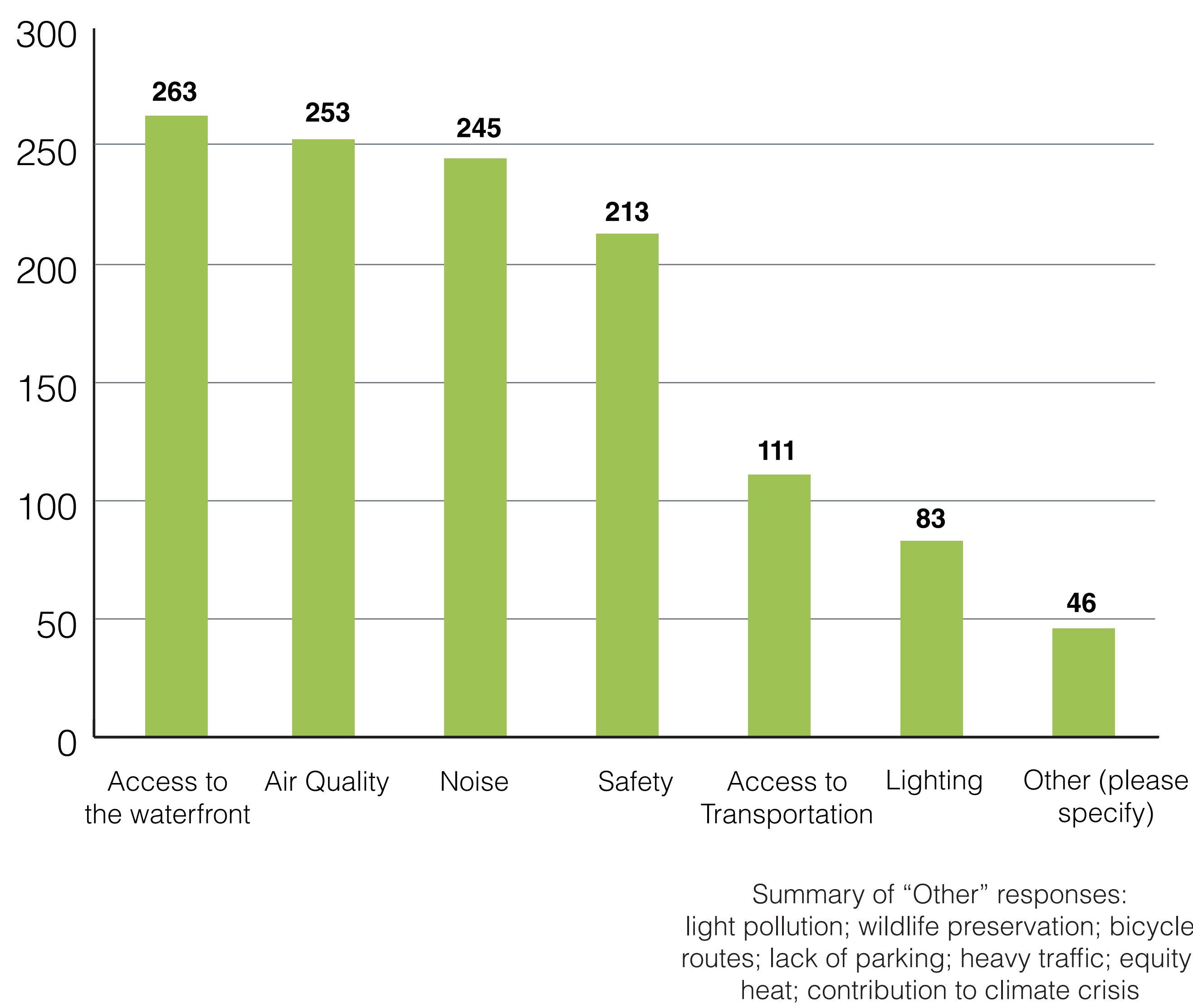


# What We've Heard

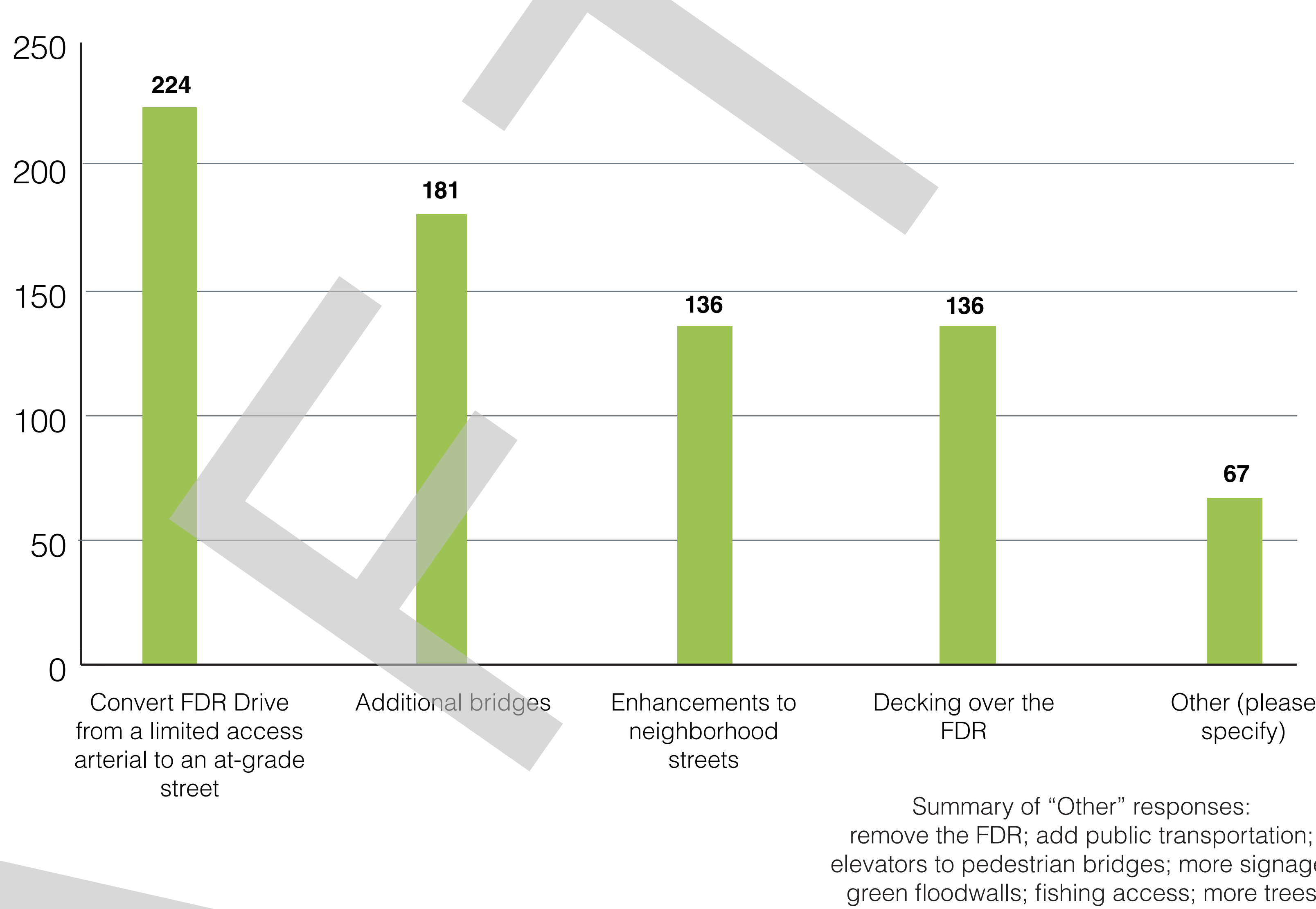
## Findings

### SURVEY RESULTS

What quality of life concerns do you have related to the FDR Drive? (select all that apply)

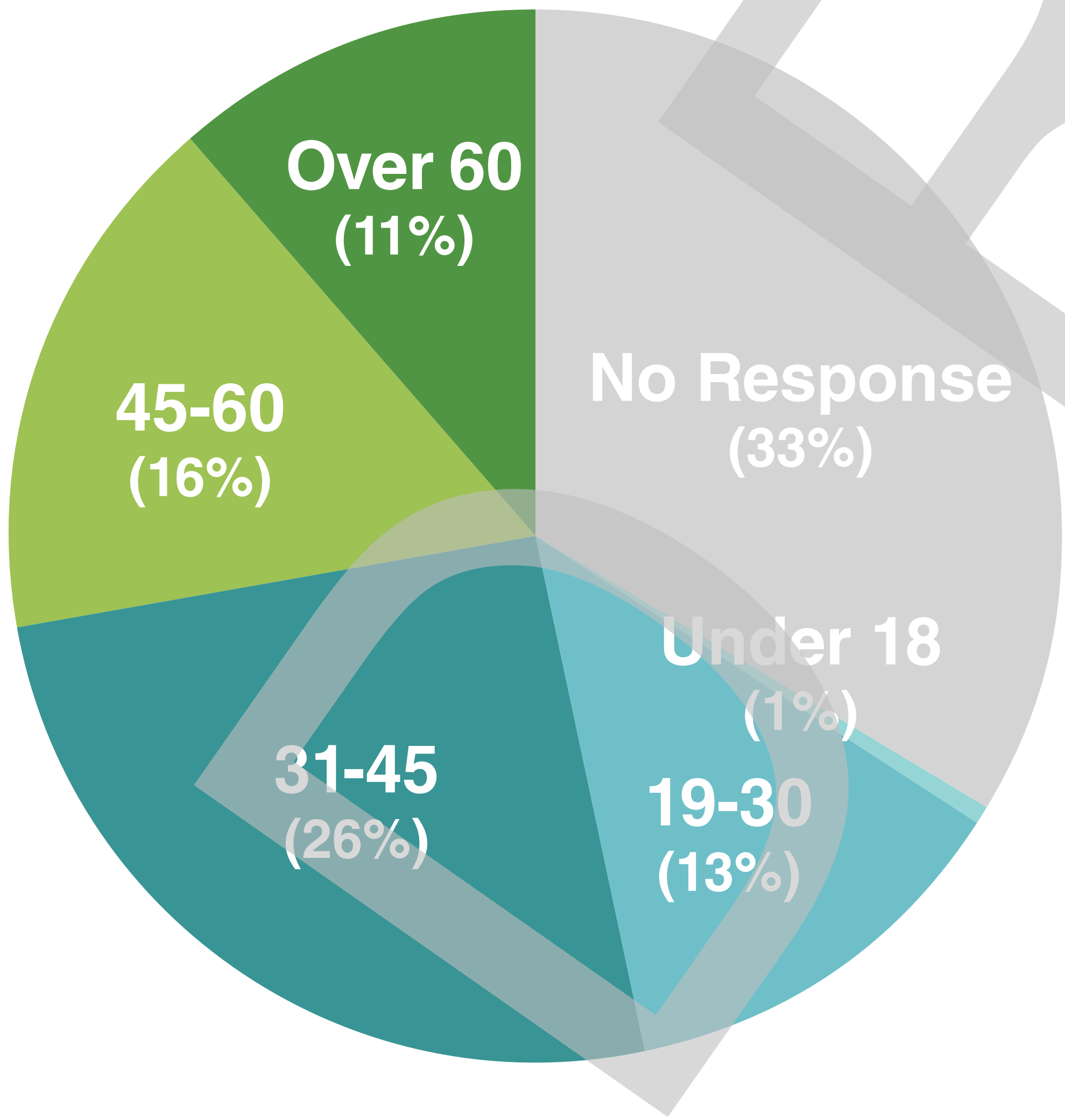


What would you like the project team to study to improve access to East River Park and the waterfront? (select all that apply)

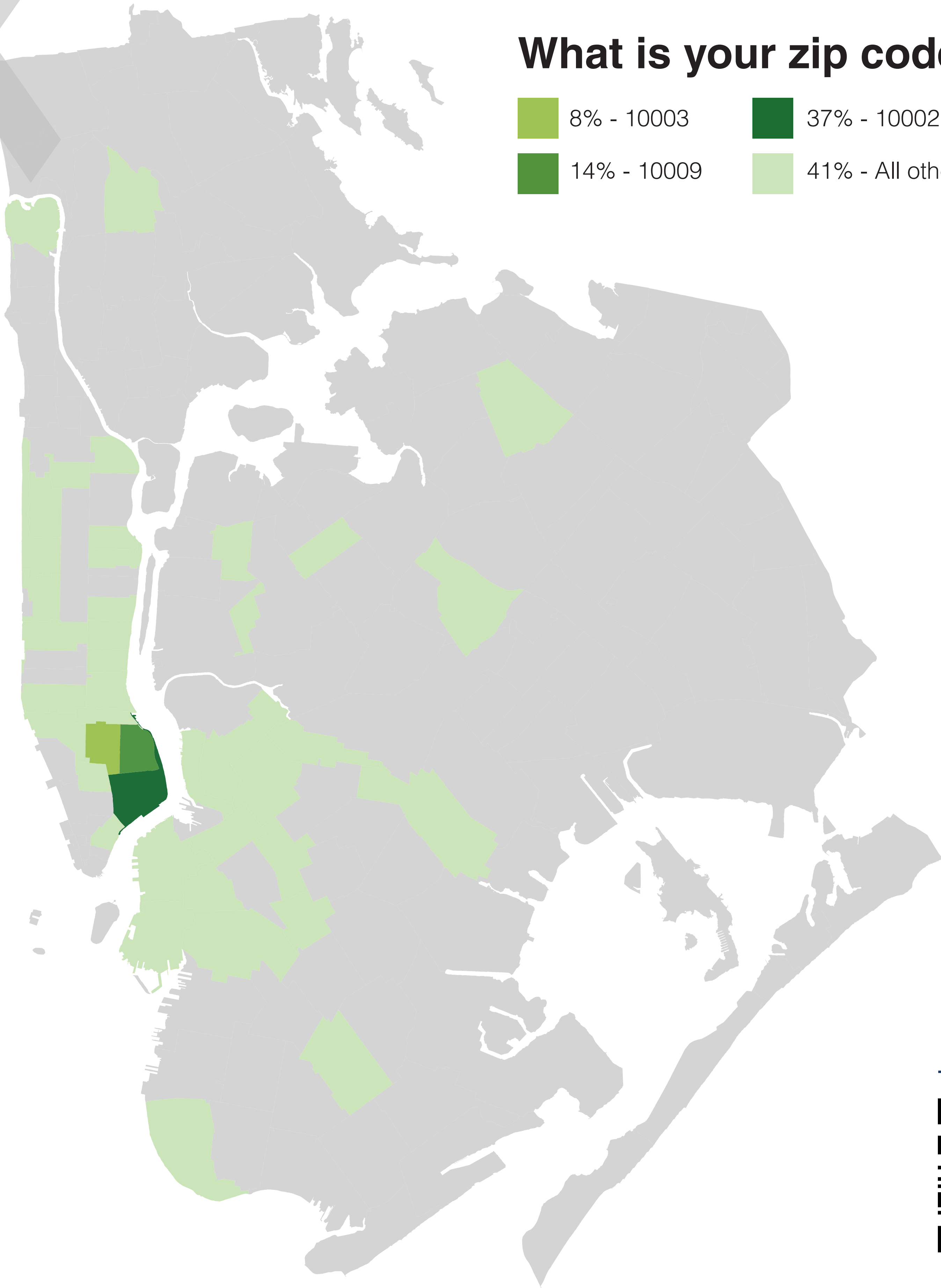
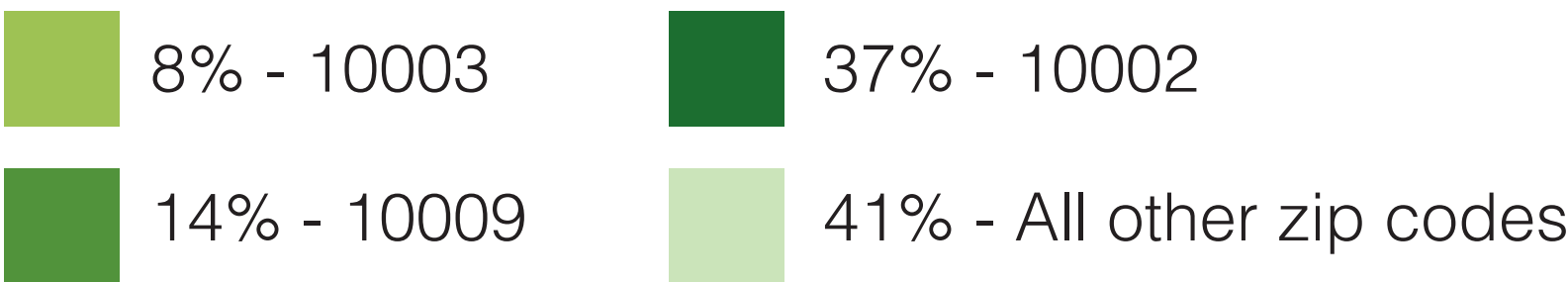


### SURVEY RESPONDENTS

What is your age?



What is your zip code?



- Collected over 300 online survey responses (as of 7/25/23)
- Hosted 9 in person mobile events and one virtual small group meeting (as of 7/25/23)





# What We've Heard

## Community Engagement



To take a survey:





# What We've Heard

## Community Engagement





# Street Improvements

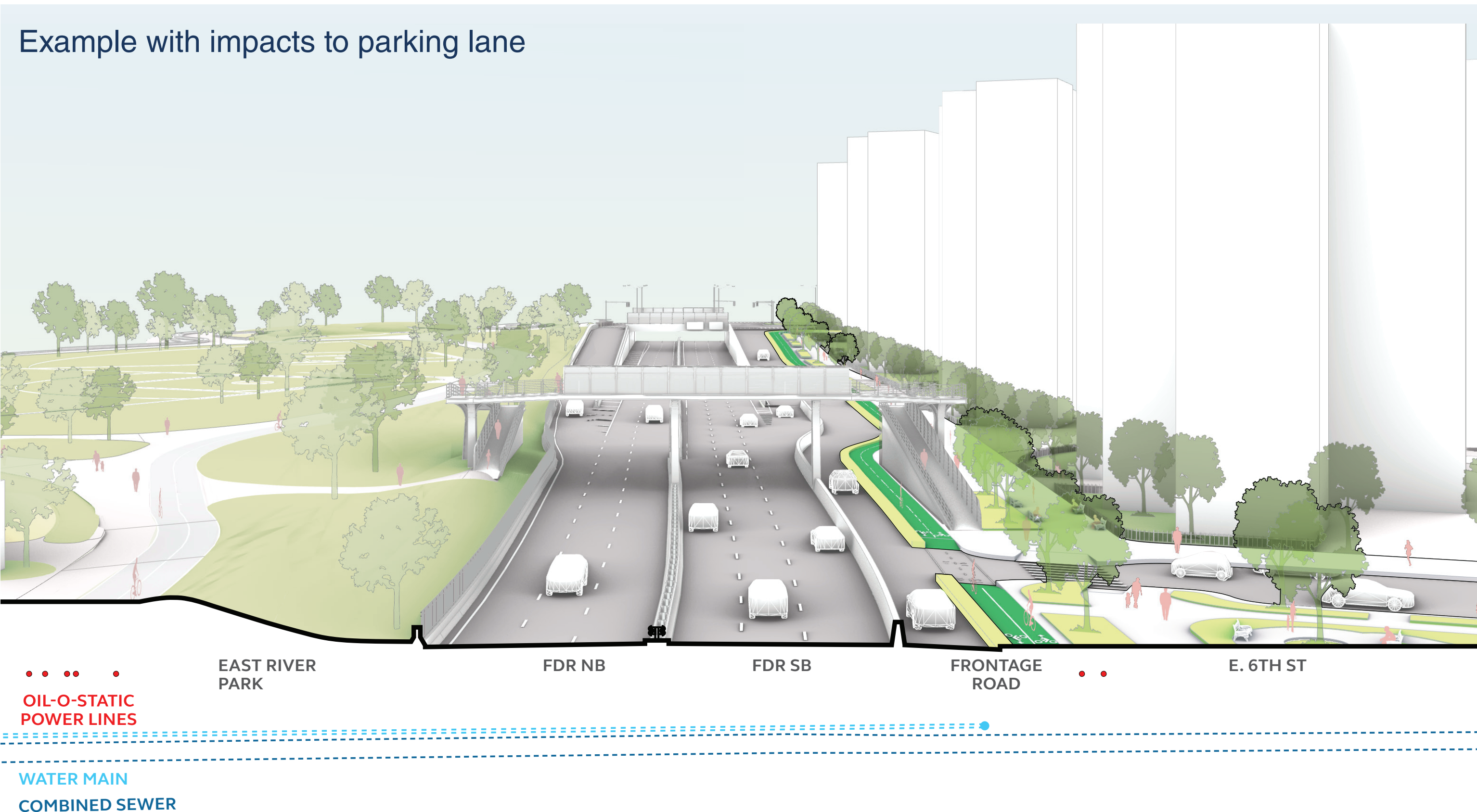
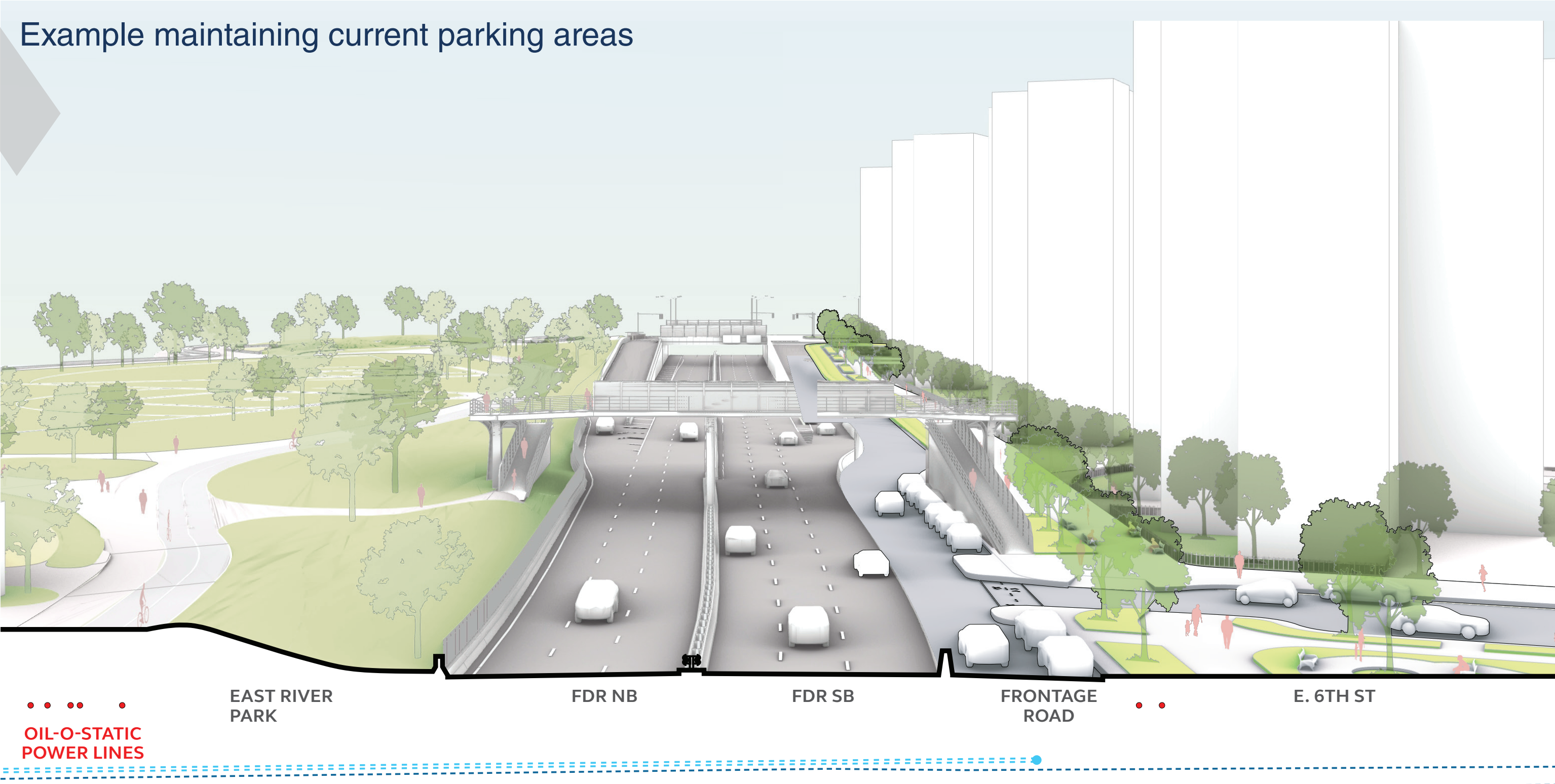
## Improvement Concepts

### IMPROVEMENT AREA



### CONSIDERATIONS

- Access Benefits:** Enhanced pedestrian environment on service road and existing at-grade crossings
- Open Space Benefits:** +100 trees (potential)
- Cost:** \$21 - 57 million
- Construction:** Approximately 6 months - 1 year for construction and 2 - 4 years for project duration





# Street Improvements

## Improvement Concepts

### TOOLKIT OF STREET IMPROVEMENTS



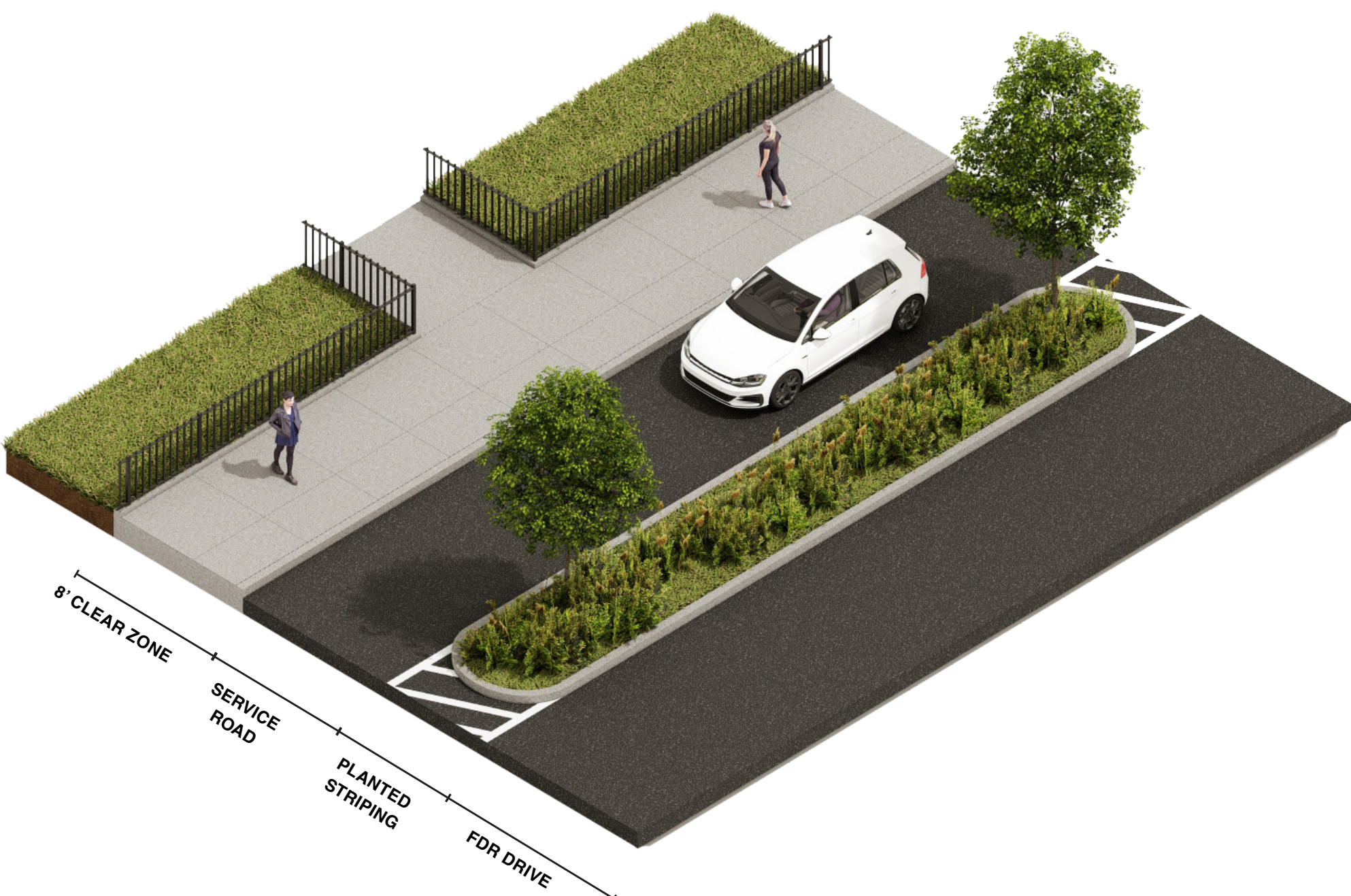
ENHANCED TREE BEDS



ENLARGED TREE BEDS



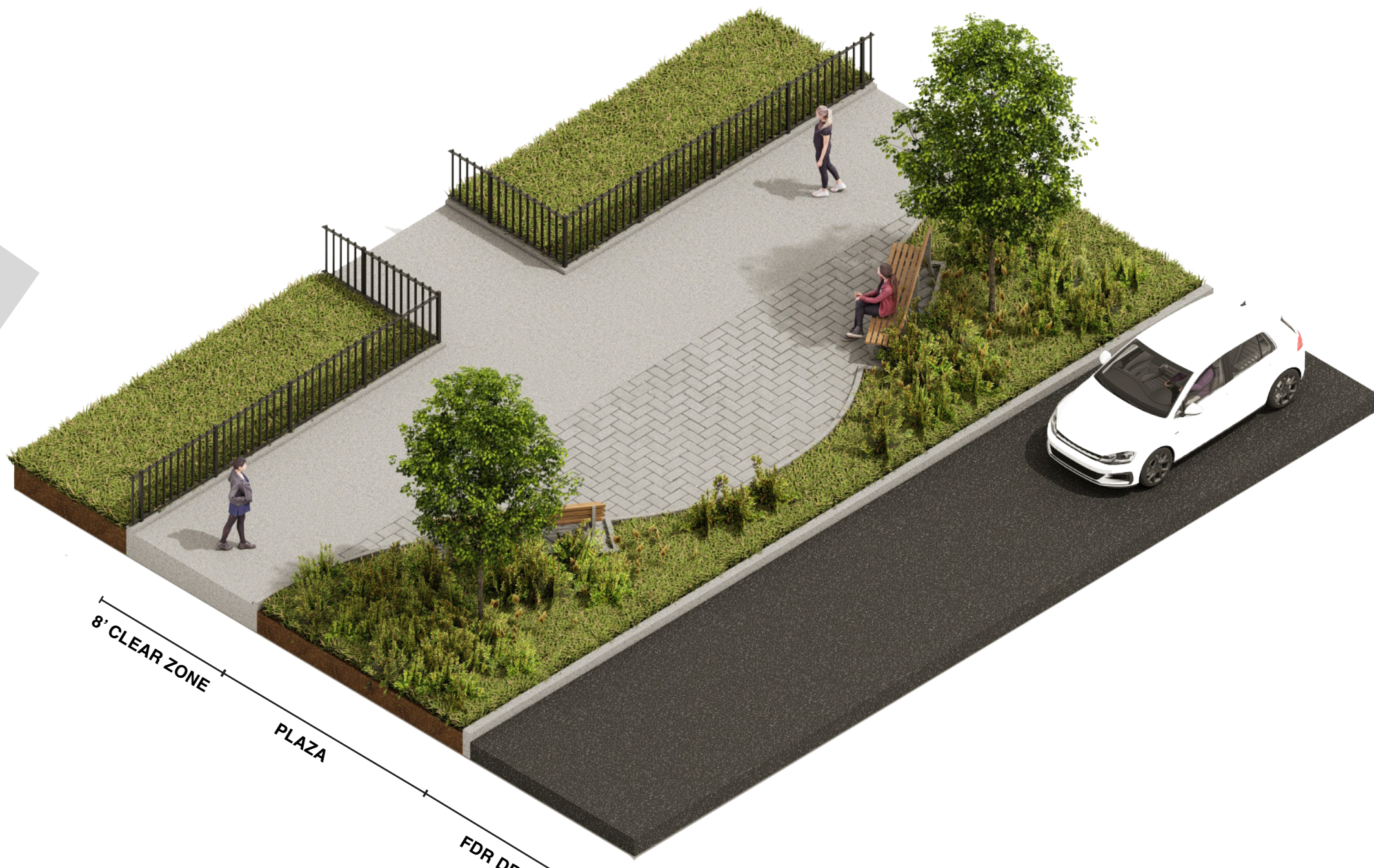
PLANTED CURB EXTENSION



PLANTED MEDIAN



RAIN GARDEN WITH PERMEABLE PAVERS



PLANTED PLAZA



TREE BEDS WITH PERMEABLE PAVERS



ENLARGED TREE BED



PLANTED CURB EXTENSION



RAIN GARDEN

Team is also considering bike lane improvements, accessibility improvements, lighting, wayfinding, and seating.





# Street Improvements

## Improvement Concepts

WHAT I LIKE ABOUT THIS . . .

MY CONCERNS . . .

To take a survey:

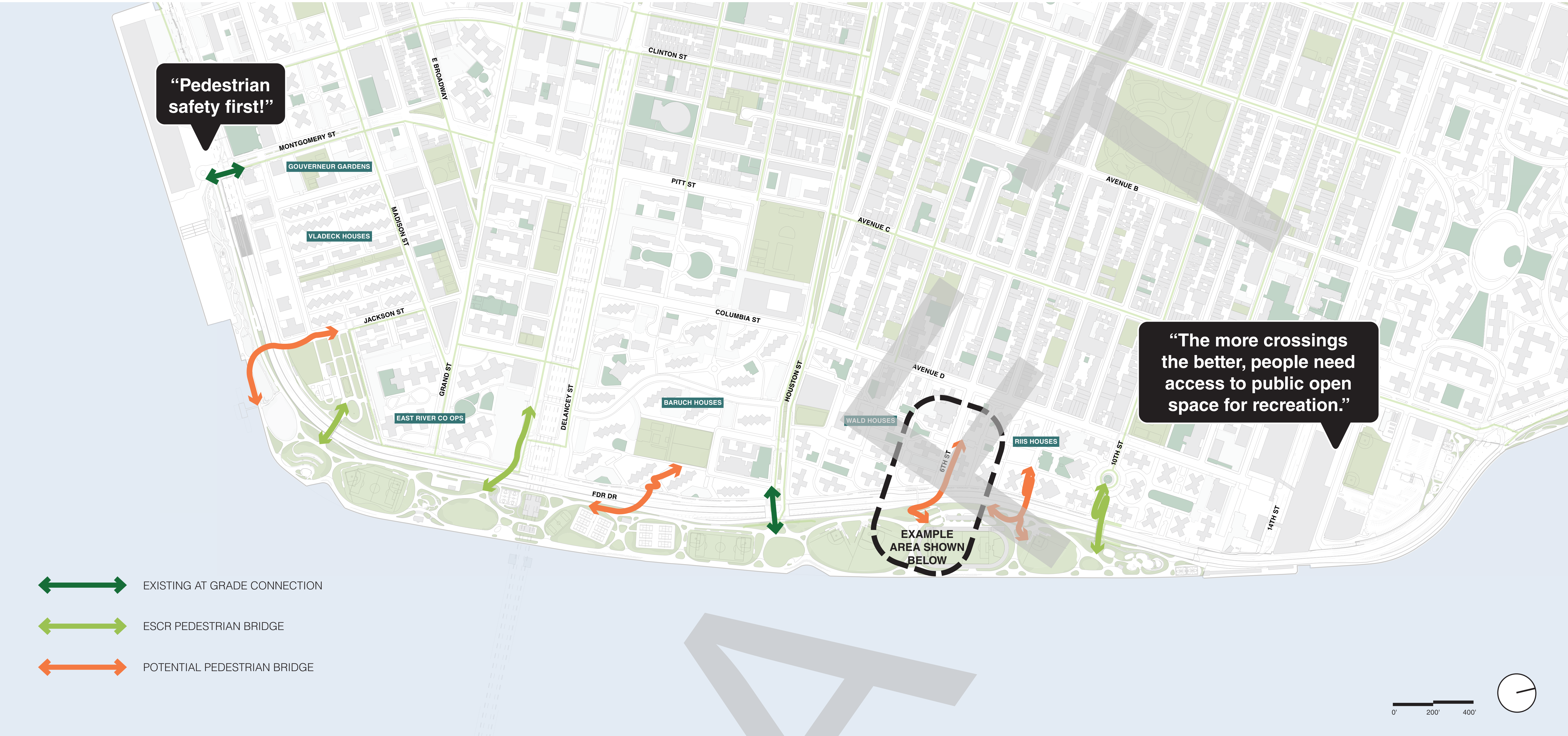




# Pedestrian Bridges

## Improvement Concepts

### IMPROVEMENT AREA



### CONSIDERATIONS

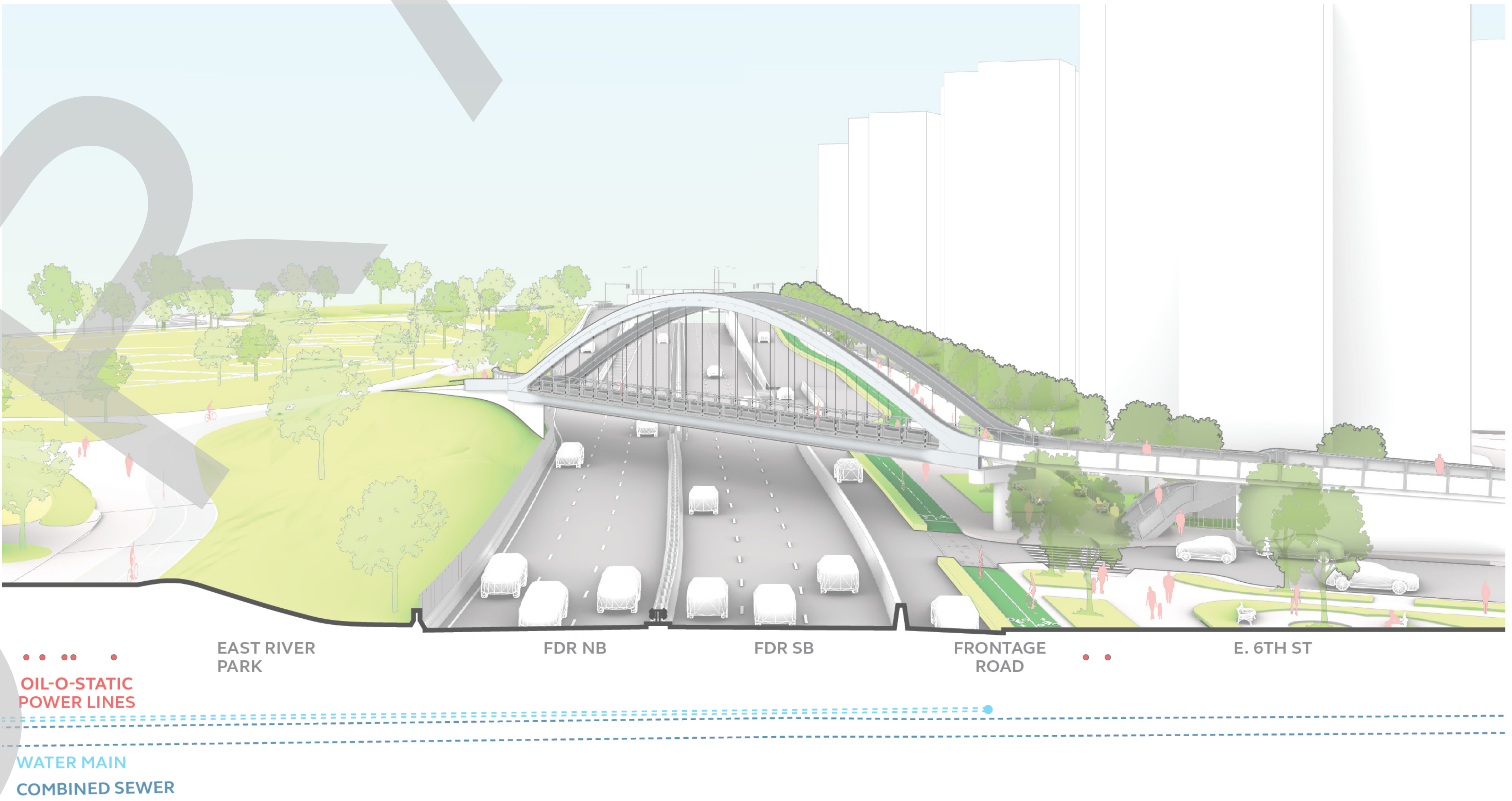
#### Access Benefits:

Additional bridge connections to waterfront

**Open Space Benefits:** Opportunity to enhance sidewalks near bridges

**Cost:** \$29 - 57 million per bridge

**Construction:** Approximately 3 years for construction and 6 years for project duration



To take a survey:





# Pedestrian Bridges

## Improvement Concepts


WEST THAMES BRIDGE, MANHATTAN



WEST STREET BRIDGE, MANHATTAN



HIGH LINE BRIDGE, MANHATTAN



SQUIBB PARK BRIDGE, BROOKLYN





# Pedestrian Bridges

## Improvement Concepts

WHAT I LIKE ABOUT THIS . . .

MY CONCERNS . . .

To take a survey:





# Deck Study

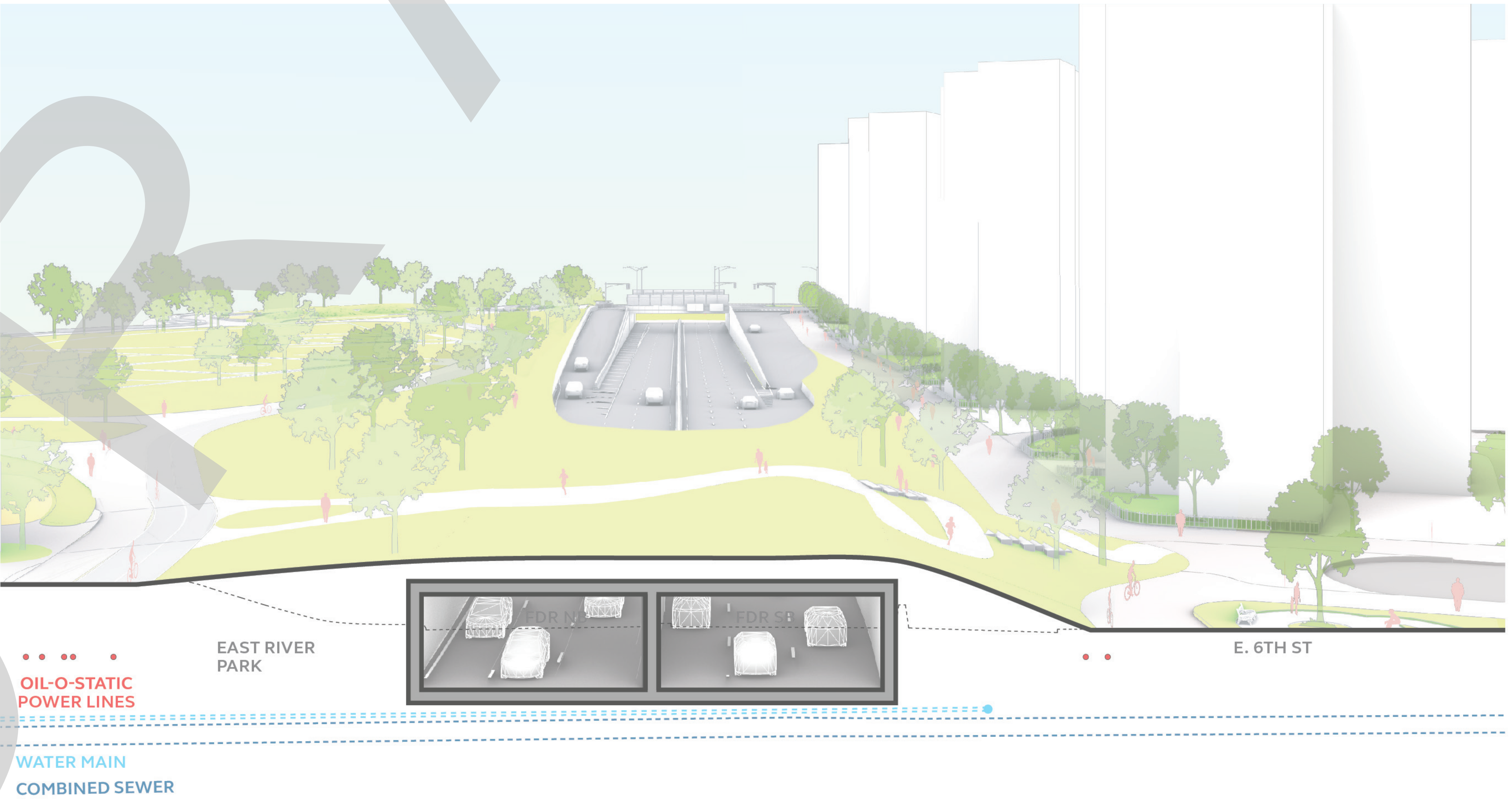
## Improvement Concepts

### IMPROVEMENT AREA



### CONSIDERATIONS

- Access Benefits:** Cover portions of FDR Drive and enhance existing overpass at Houston Street
- Open Space Benefits:** Deck over could feature landscape space
- Cost:** \$316 - 514 million
- Construction:** Approximately 4 years for construction and 9 - 10 years for project duration



To take a survey:





# Deck Study

## Improvement Concepts

### GATEWAY ARCH PARK, ST. LOUIS



### KLYDE WARREN PARK, DALLAS



### THE BIG DIG, BOSTON



## Lower East Side | East Village Waterfront Access Study





# Deck Study

## Improvement Concepts

WHAT I LIKE ABOUT THIS . . .

MY CONCERNS . . .

To take a survey:





# At-grade Connections Study

## Improvement Concepts

### IMPROVEMENT AREA



### CONSIDERATIONS

**Access Benefits:** Additional at-grade street crossings to East River Park and the waterfront with signalized intersections on the FDR Drive

**Open Space Benefits:** Opportunities for sidewalk and median trees and plantings

**Cost:** \$56 - 90 million

**Construction:** Approximately 2 years for construction and 5 - 7 years for project duration



To take a survey:





# At-grade Connections Study

## Improvement Concepts

### WEST SIDE HIGHWAY, MANHATTAN



### SHERIDAN BOULEVARD, BRONX



To take a survey:



### Lower East Side | East Village Waterfront Access Study





# At-grade Connections Study

## Improvement Concepts

WHAT I LIKE ABOUT THIS . . .

MY CONCERNS . . .

To take a survey:





# Next Steps

## Community Priorities



ACCESS + MOBILITY



STORMWATER  
MANAGEMENT



HEALTH+ENVIRONMENT



OPEN SPACE

**Pedestrian safety**

**Bicycle lanes**

**Public transit**

**Parking**

**Vehicular access**

**Flood Mitigation**

**Air quality**

**Noise**

**Heat + shade**

**Construction duration**

**Street trees**

**Planting + Biodiversity**

PLACE YOUR STICKERS ON TOP CONCERNS THE PROJECT TEAM SHOULD CONSIDER AS CONCEPTS ARE STUDIED FURTHER.





# Next Steps

## Community Priorities



ACCESS + MOBILITY



STORMWATER  
MANAGEMENT



HEALTH+ENVIRONMENT



OPEN SPACE

USE THIS SPACE TO WRITE IN ANY ADDITIONAL CONCERNS YOU HAVE THAT AREN'T LISTED ON THE OTHER BOARD AND PLACE A STICKER.

