



NORTH WILLIAMSBURG TRANSPORTATION STUDY

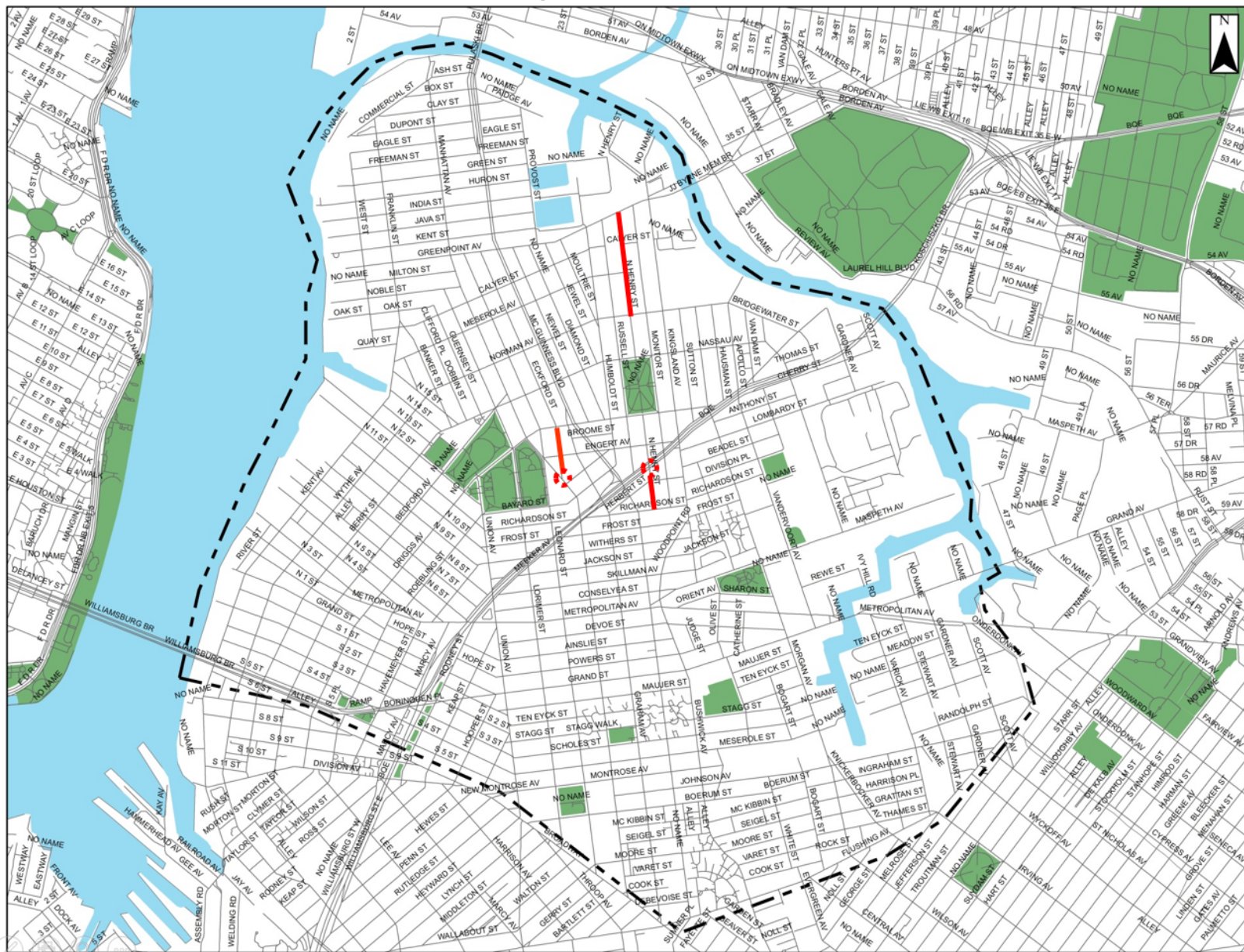
One Way Conversion SIPs (N Henry St/Eckford St)

May 31, 2018

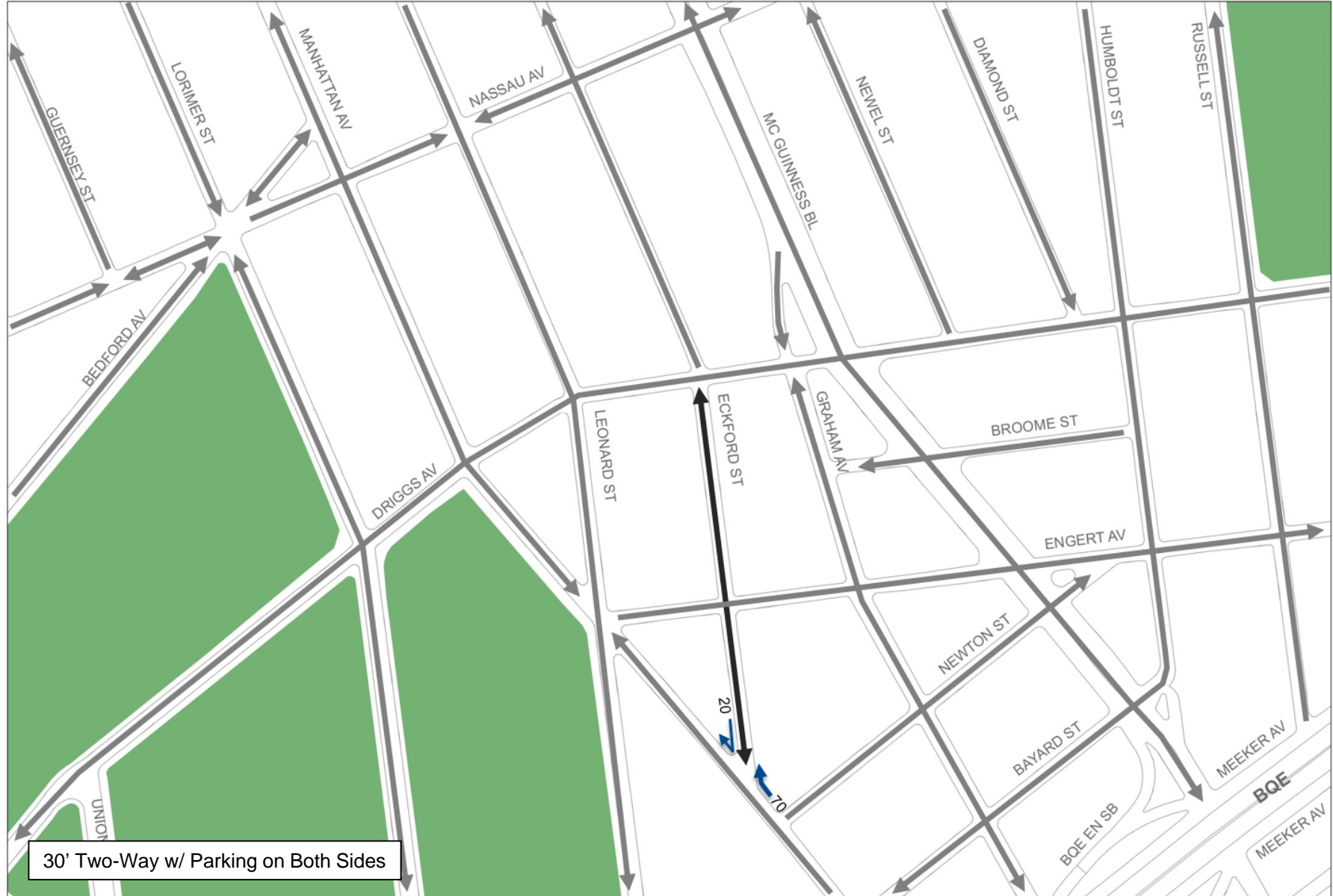


IMPLEMENTATION / PROJECTS

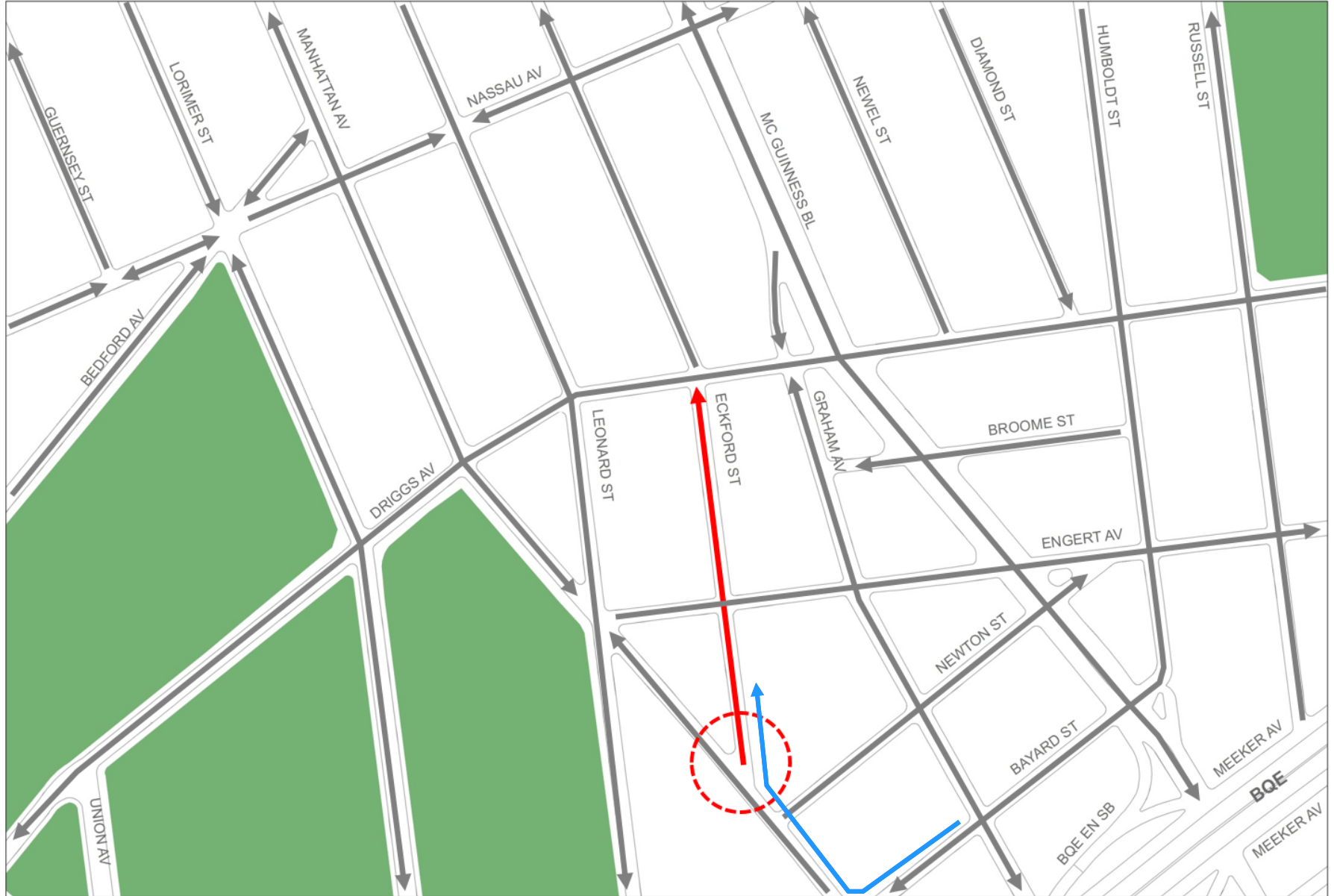
One-Way Conversions



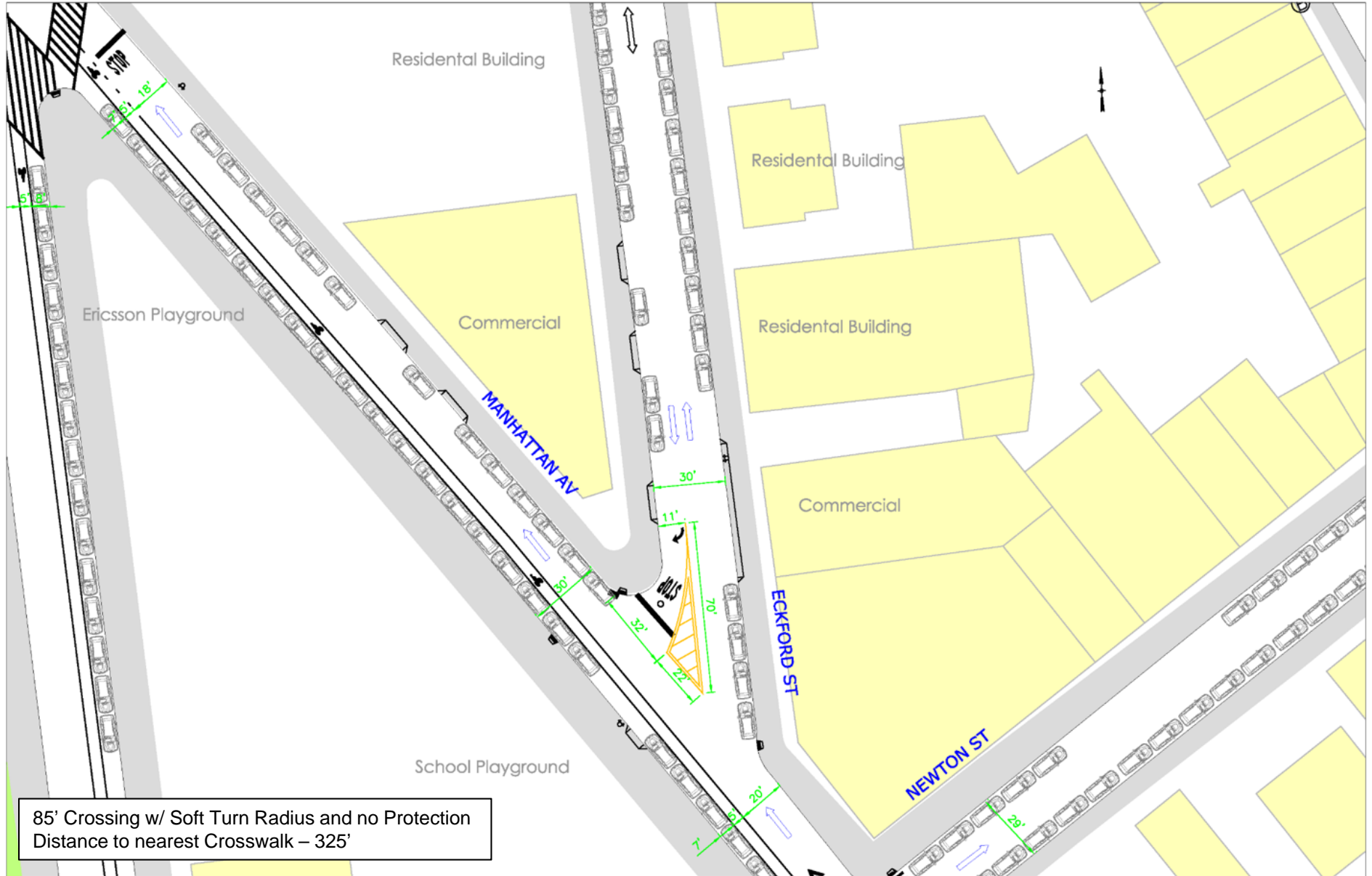
Eckford St btw Manhattan Ave & Driggs Ave



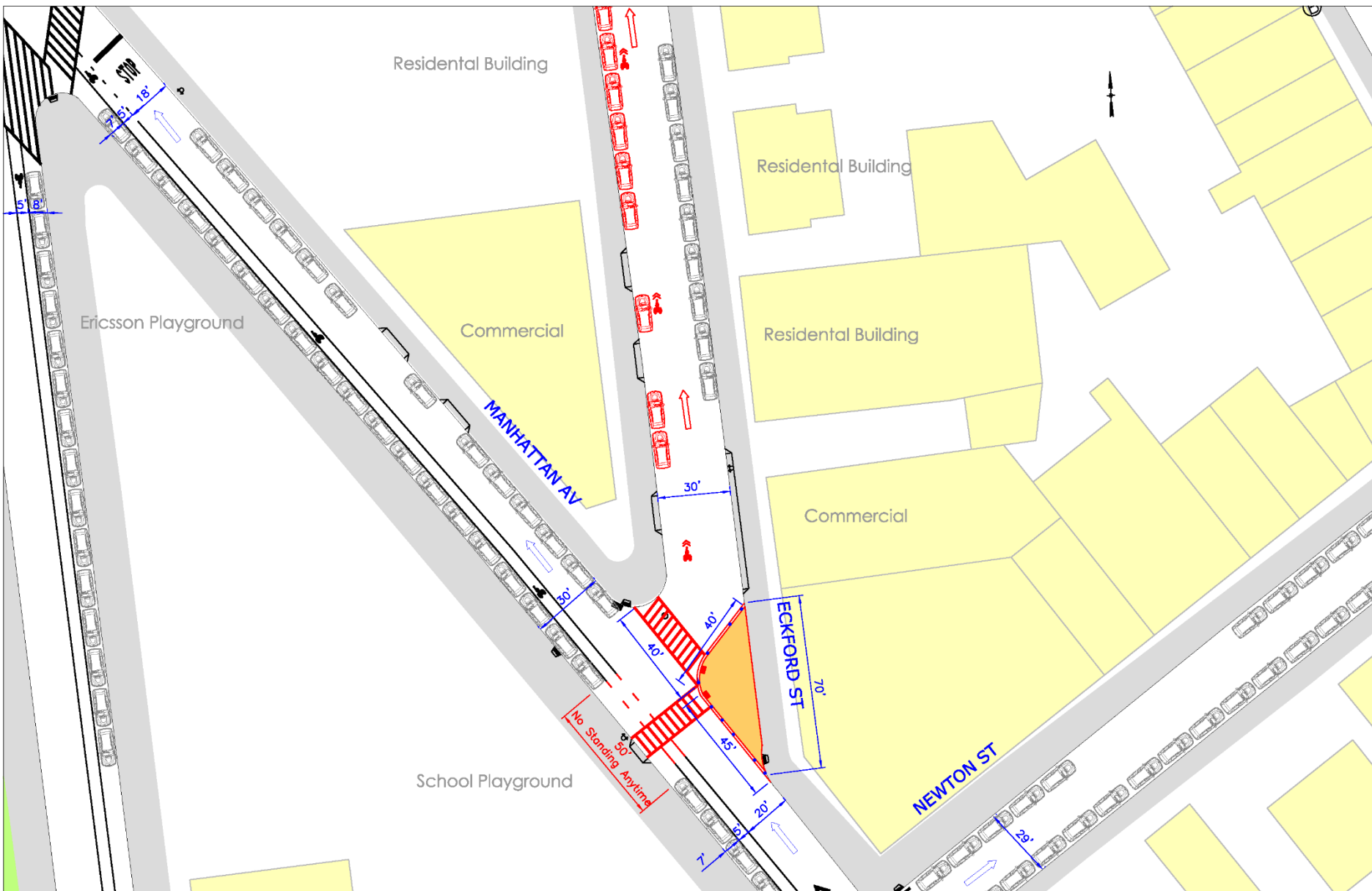
Eckford St btw Manhattan Ave & Driggs Ave



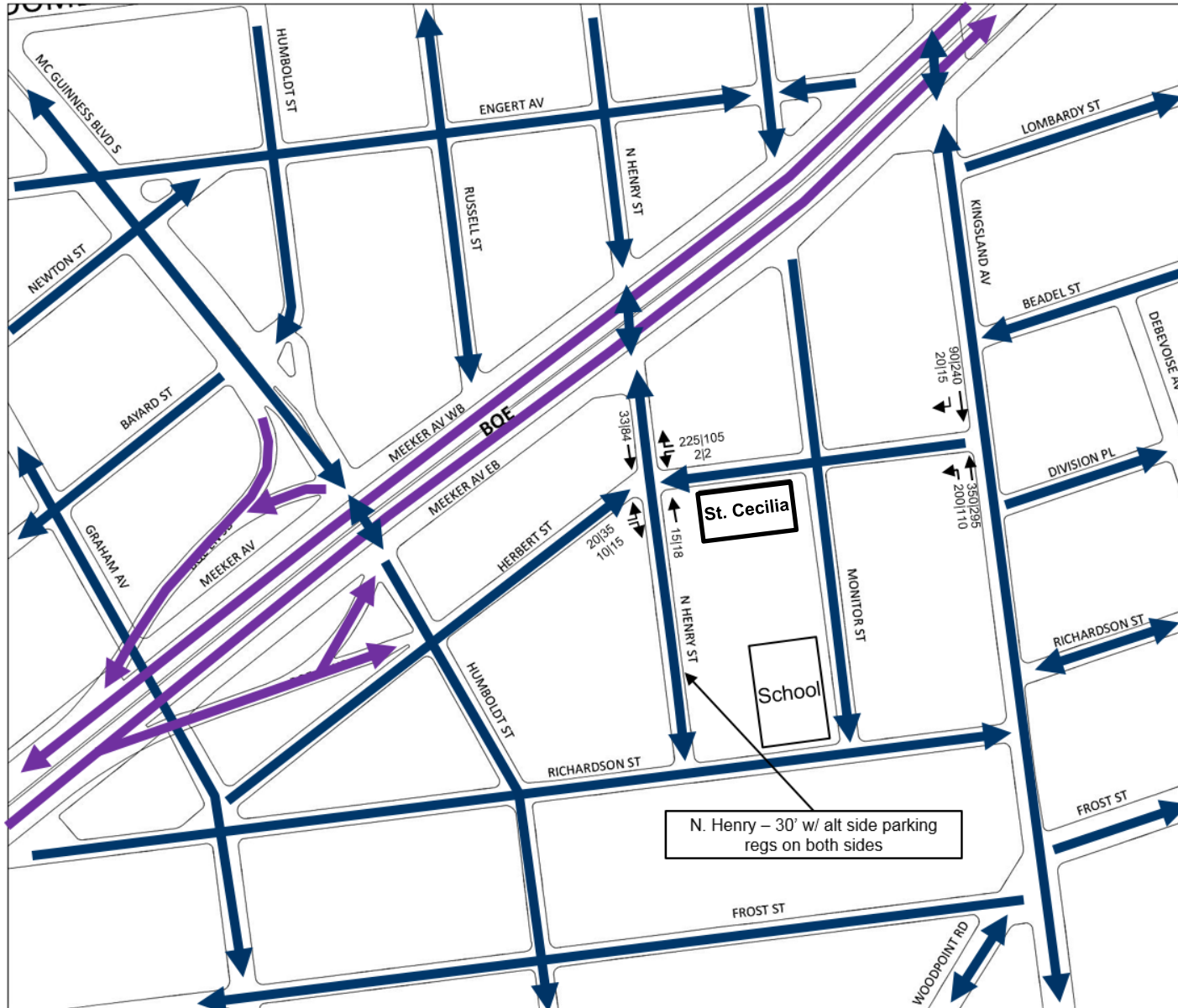
Eckford St @ Manhattan Ave - Existing



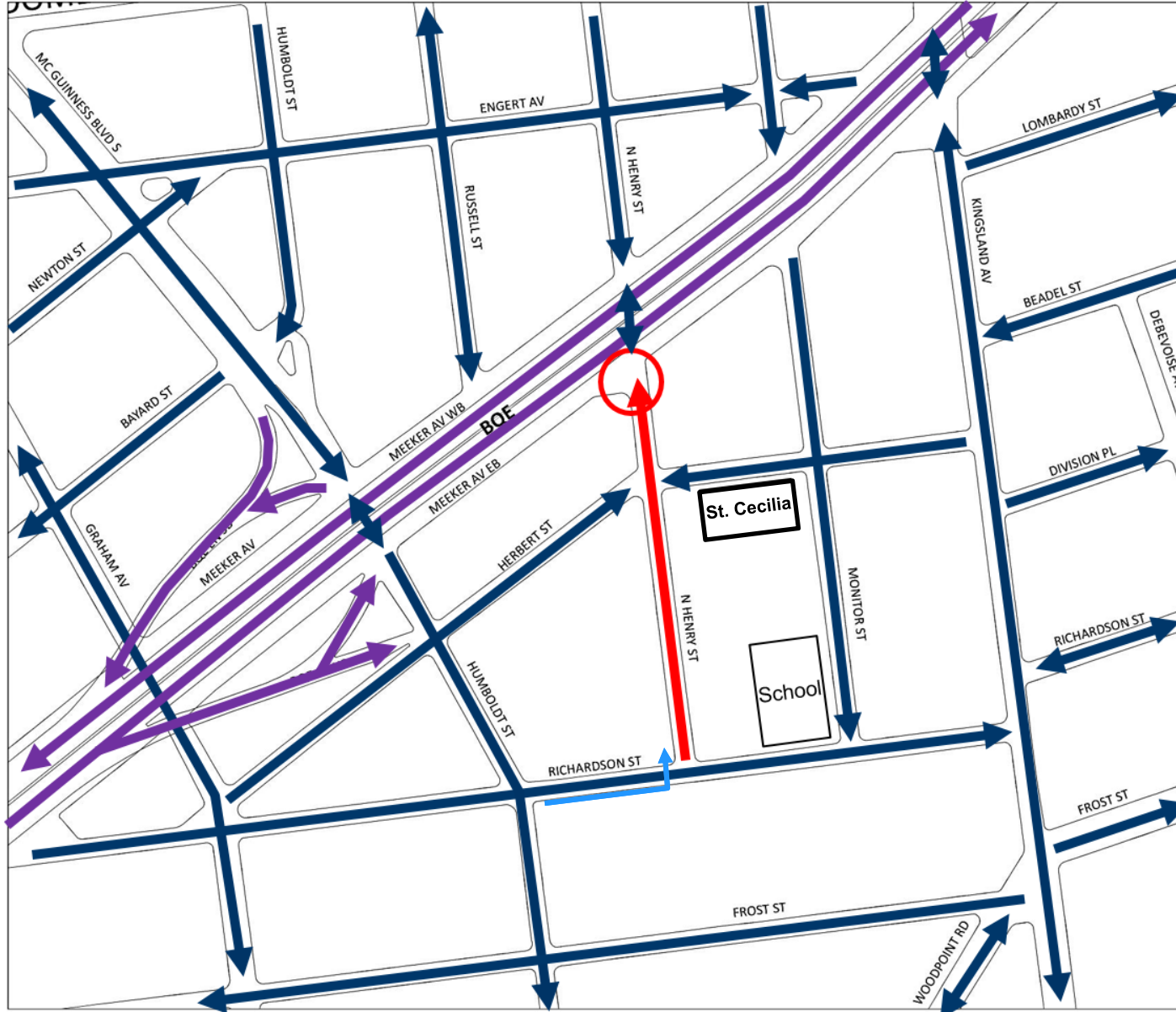
Eckford St @ Manhattan Ave - Proposed



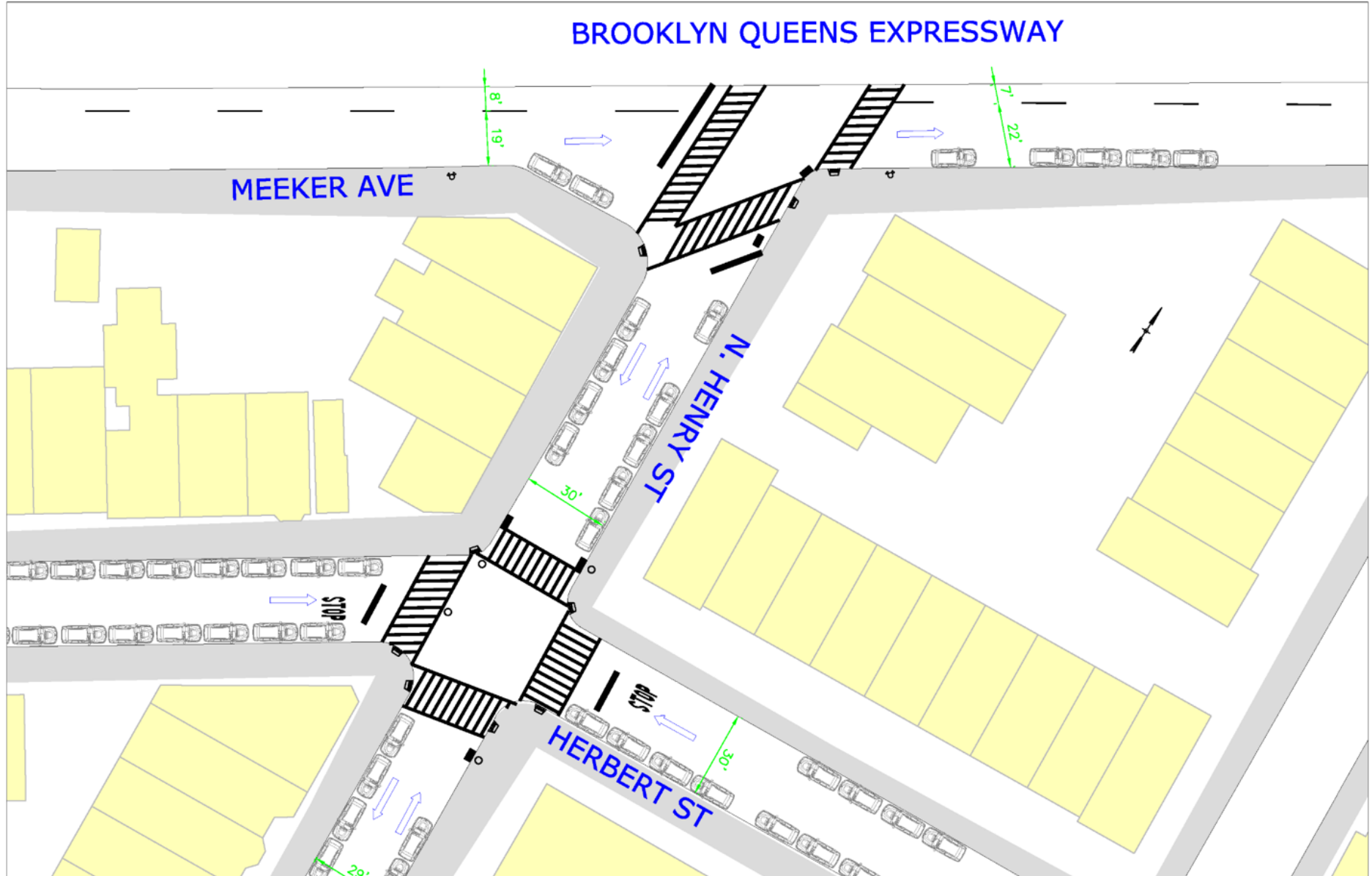
N Henry St - Existing



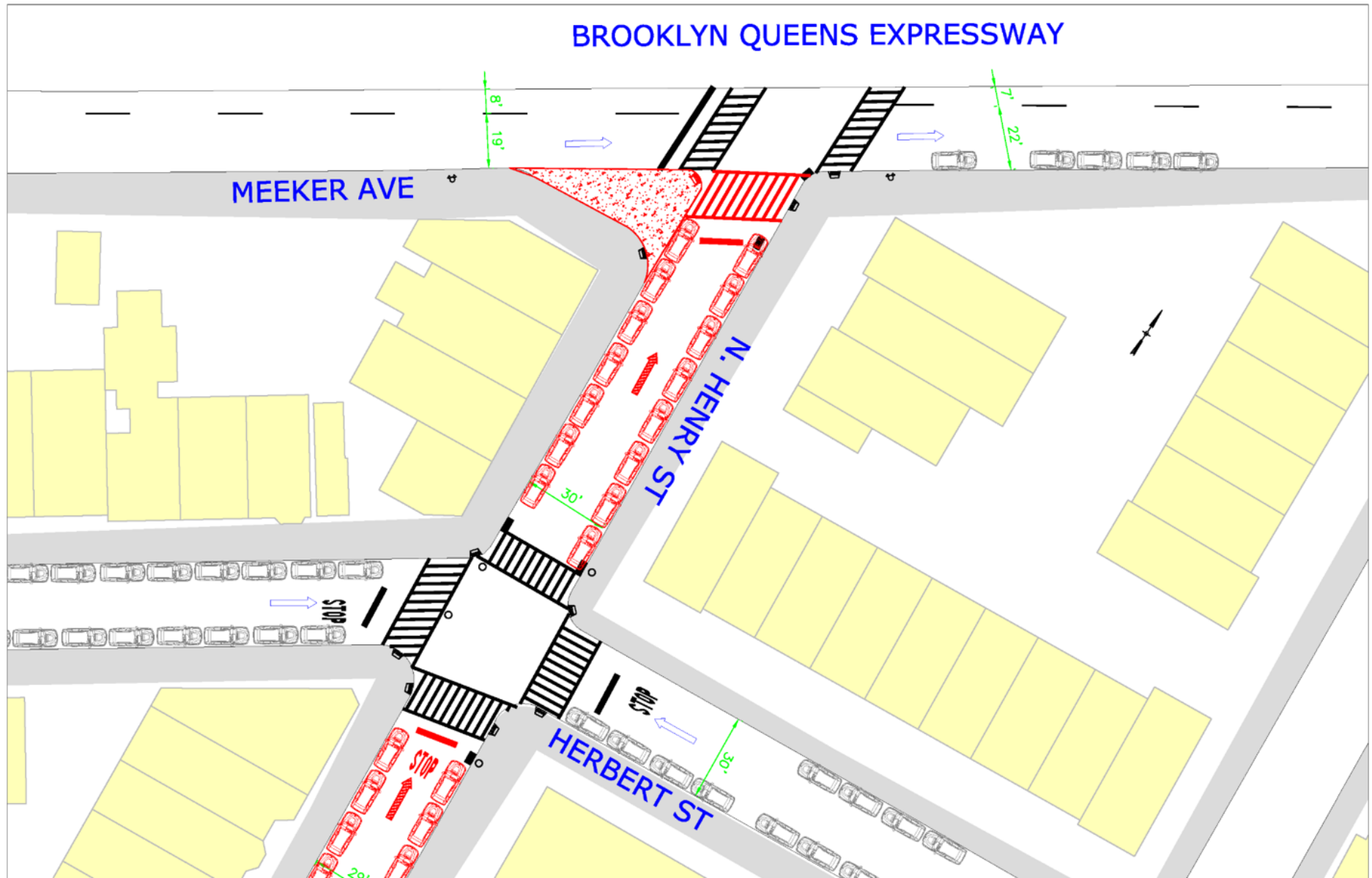
N Henry St - Proposed



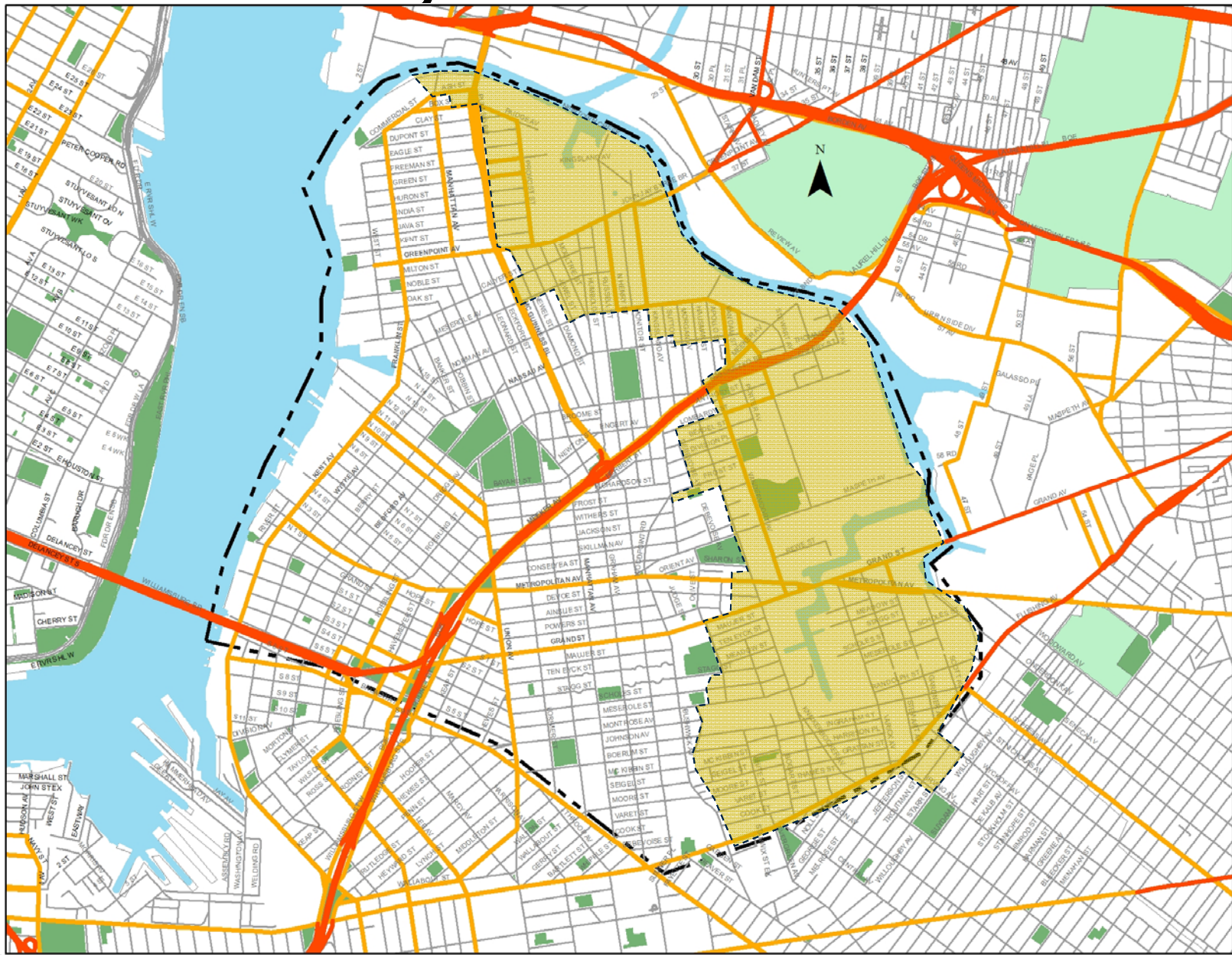
N Henry St @ Meeker Ave - Existing



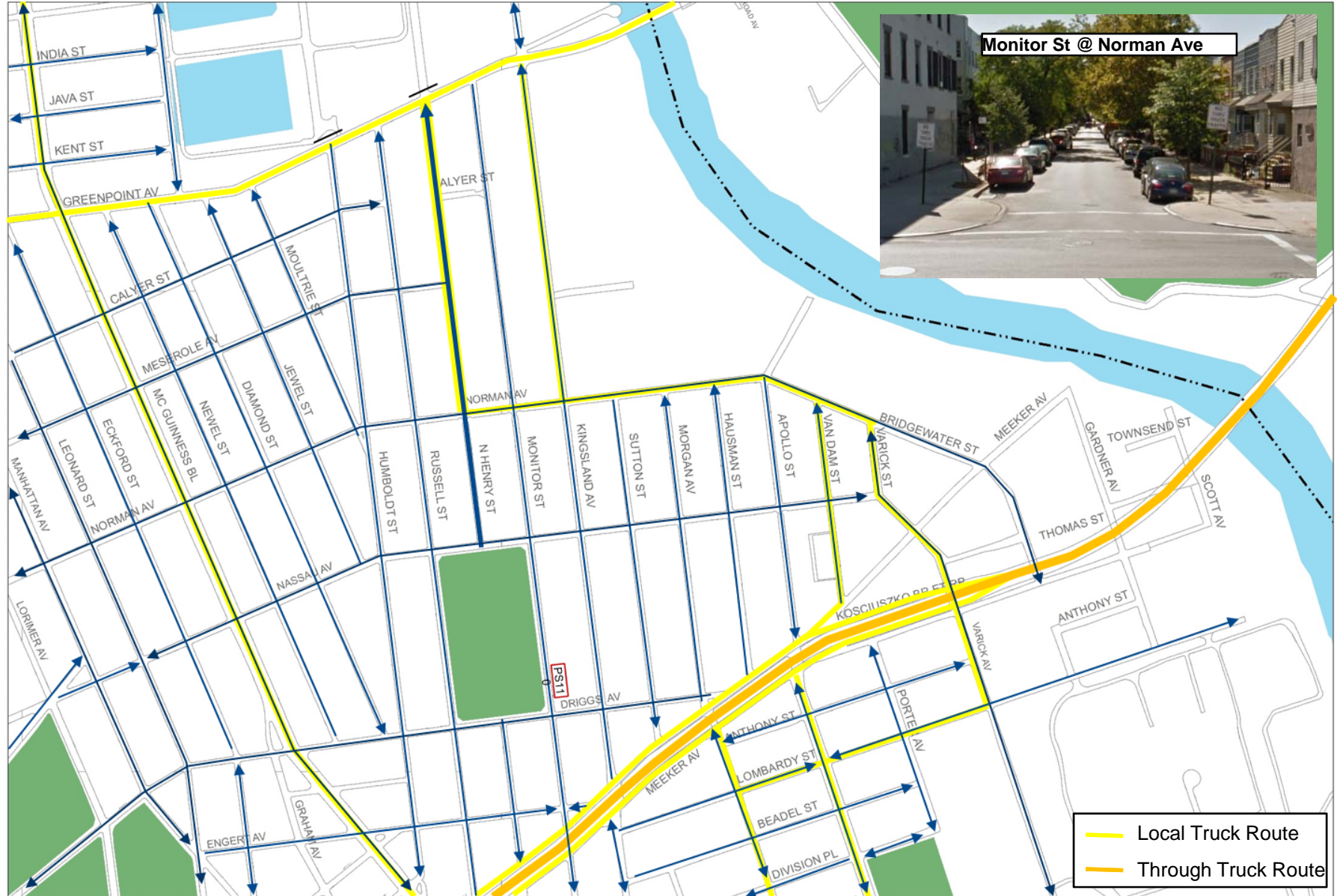
N Henry St @ Meeker Ave - Proposed



North Brooklyn Industrial Business Zone



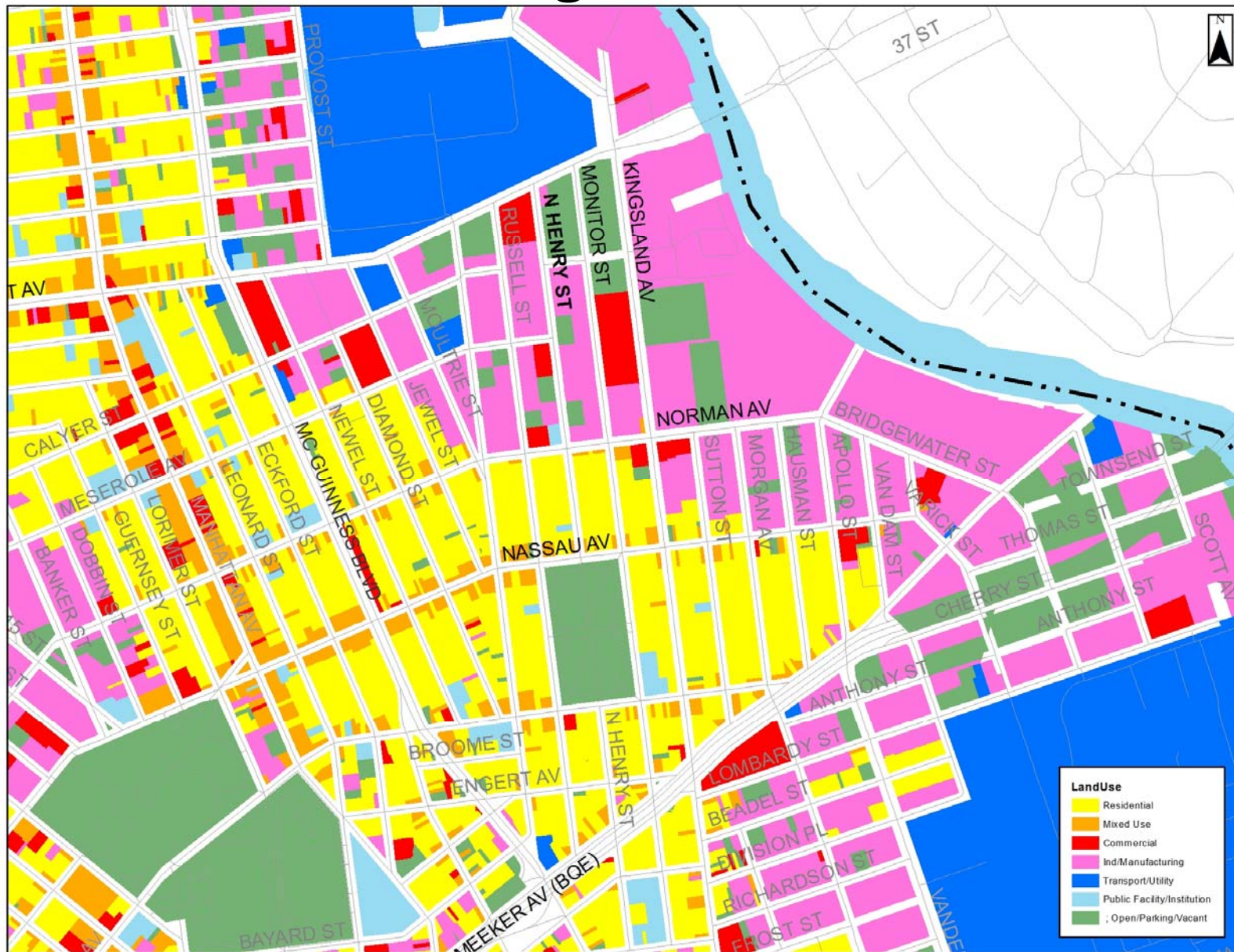
N. Henry St btw Greenpoint Ave & Nassau Ave



N. Henry St btw Greenpoint Ave & Nassau Ave



Existing Land Use



Truck Route Signage Examples



THANK YOU!

Questions?

Contact: nwilliamsburg@dot.nyc.gov

Web Portal: <http://www.nycdotfeedbackportals.nyc/n-williamsburg-study>



NYC DOT



NYC DOT



nyc_dot



NYC DOT